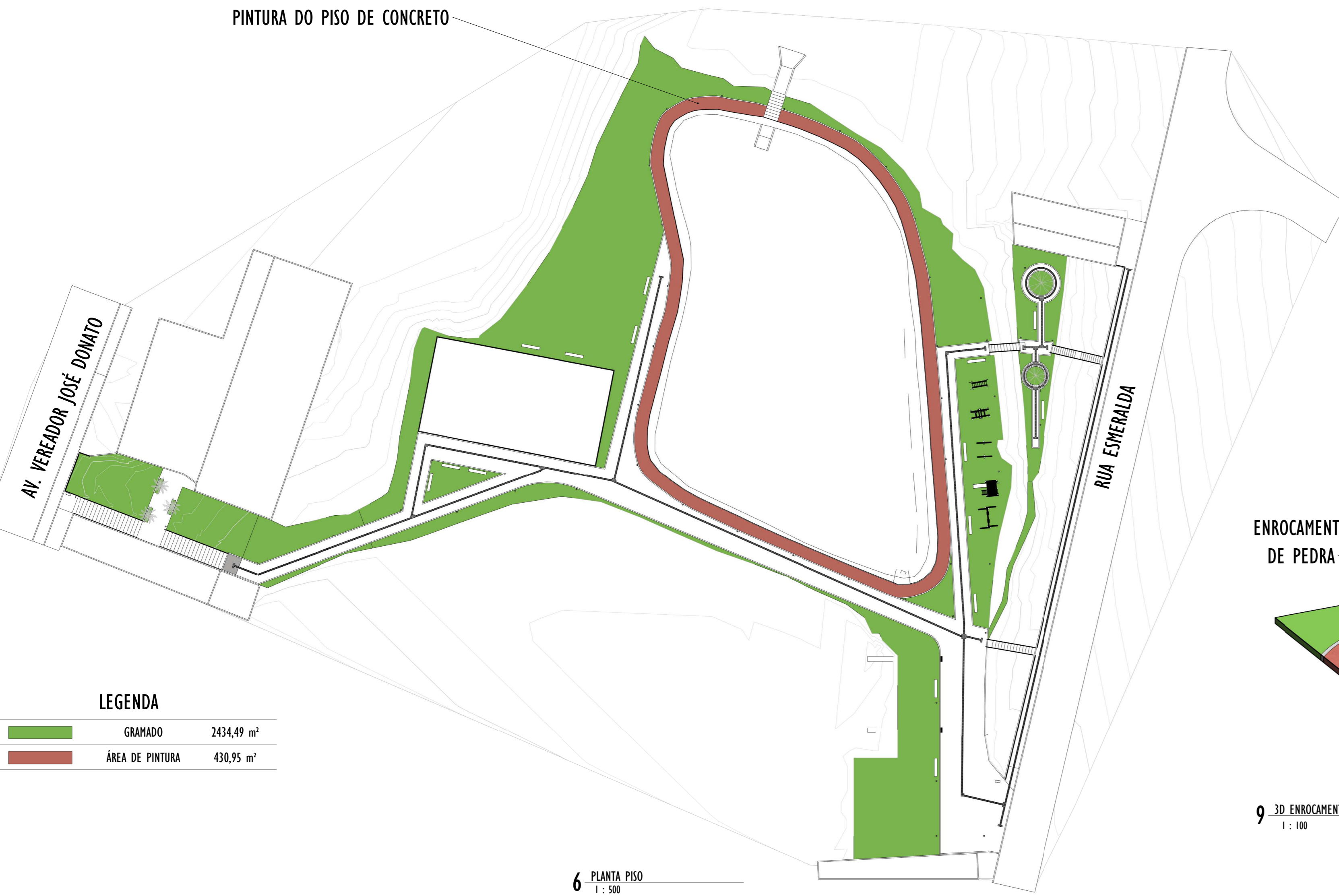
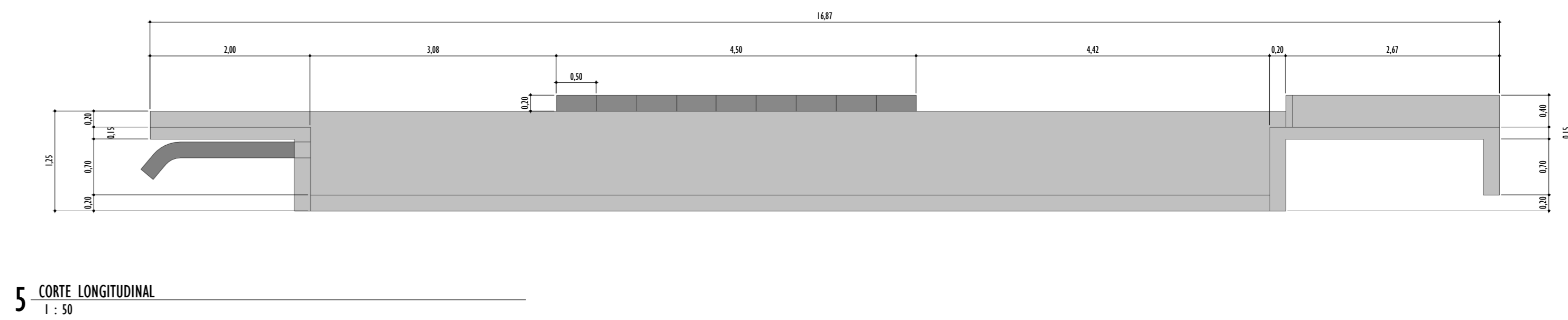
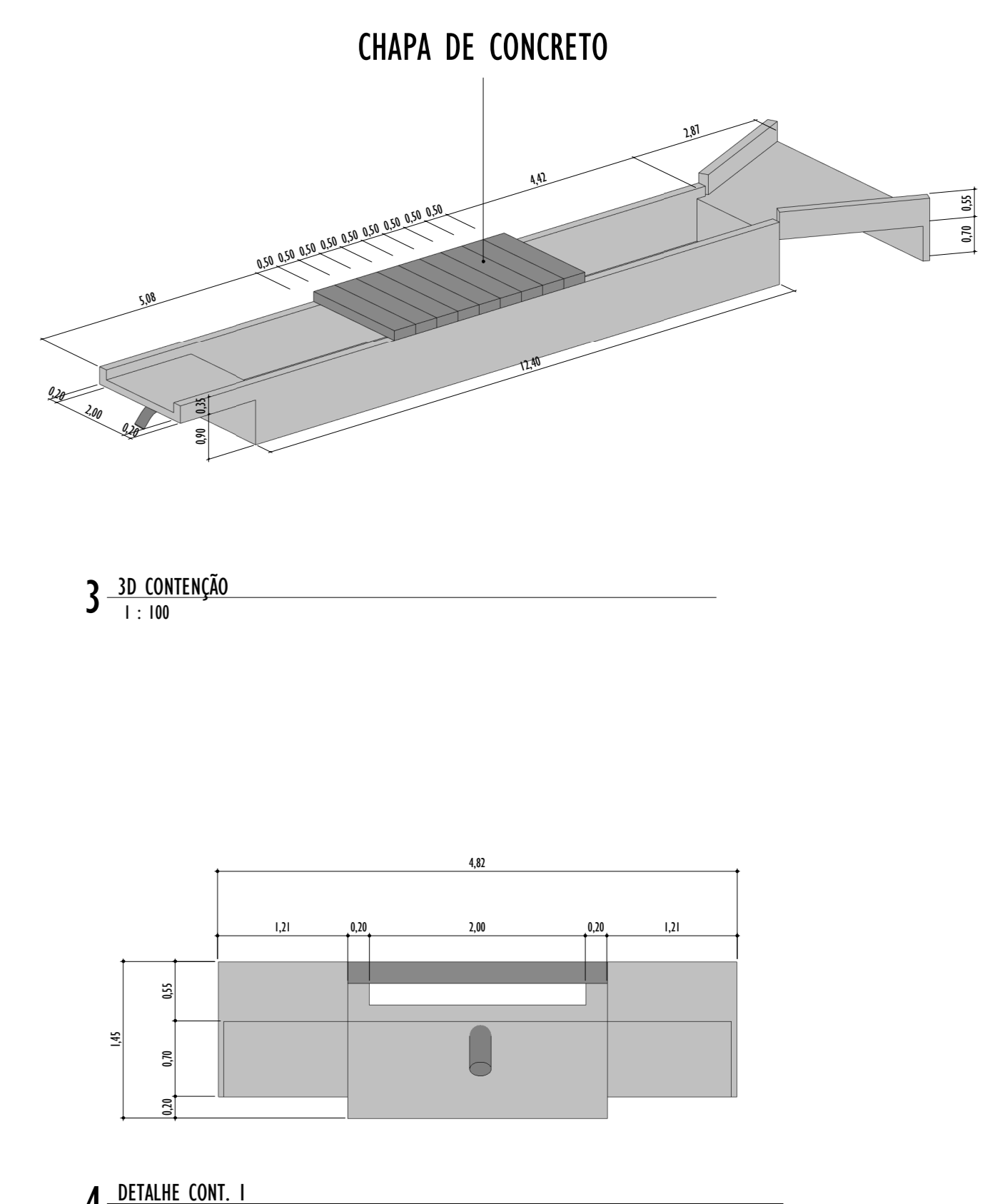
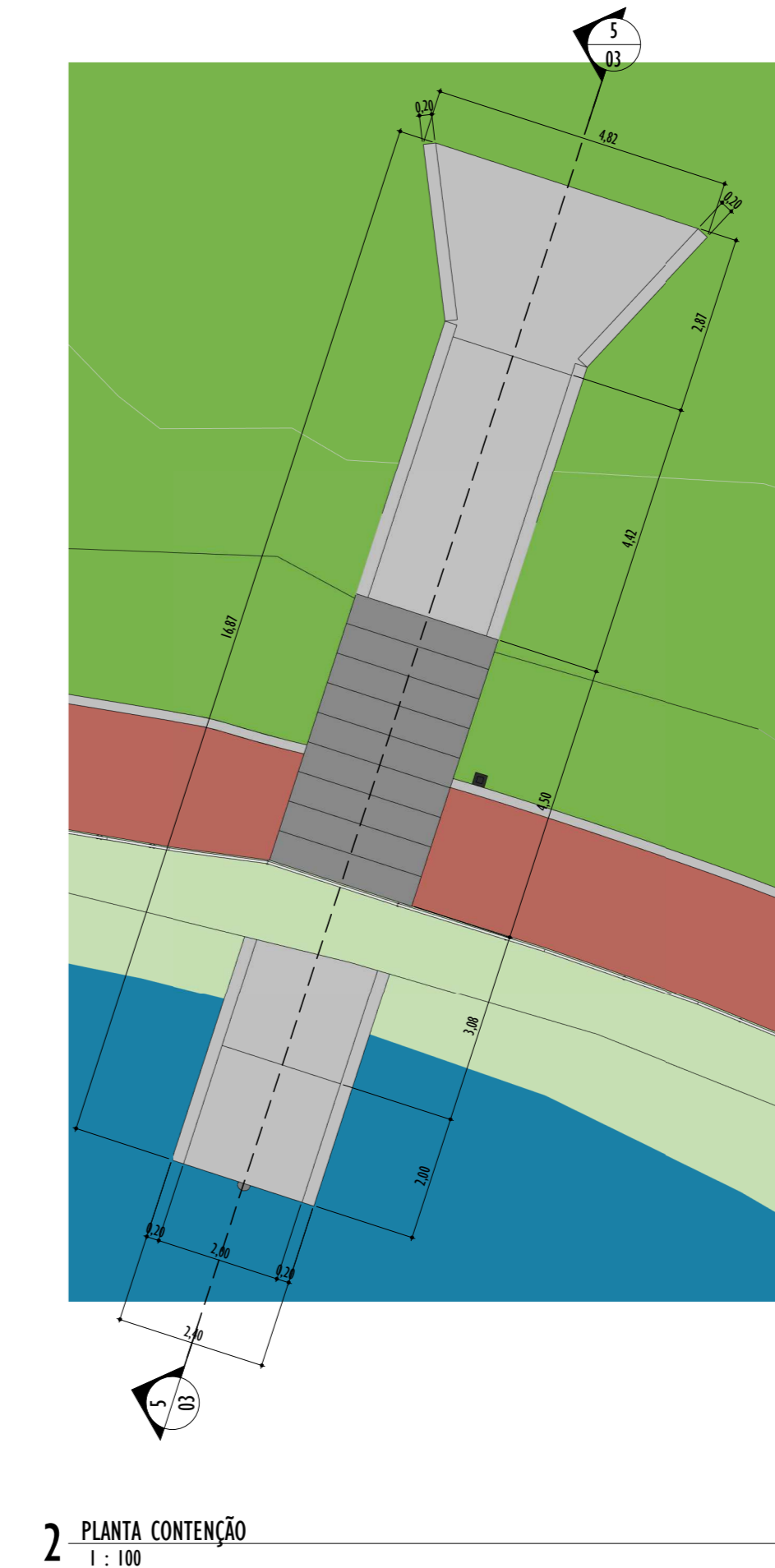

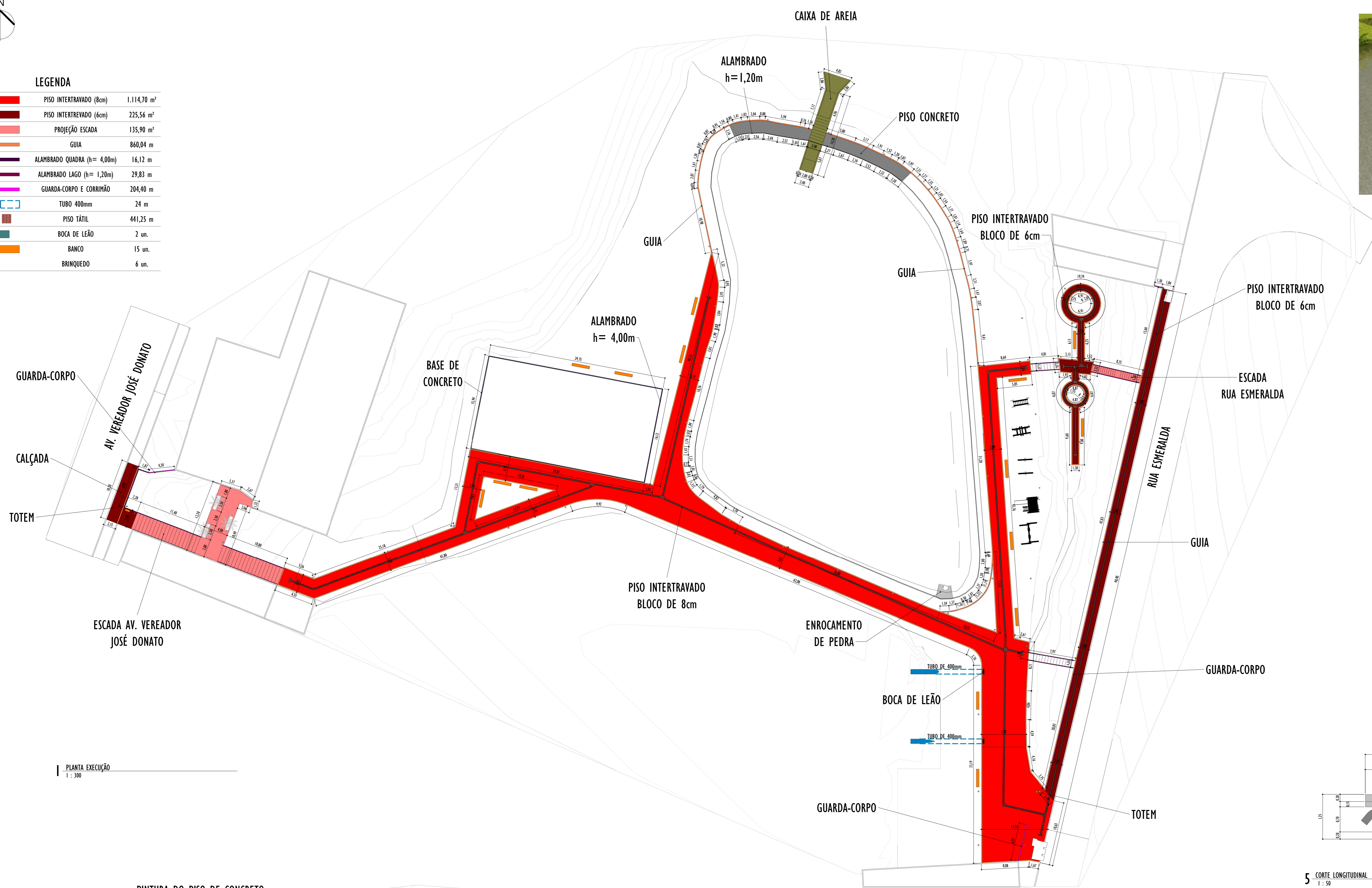
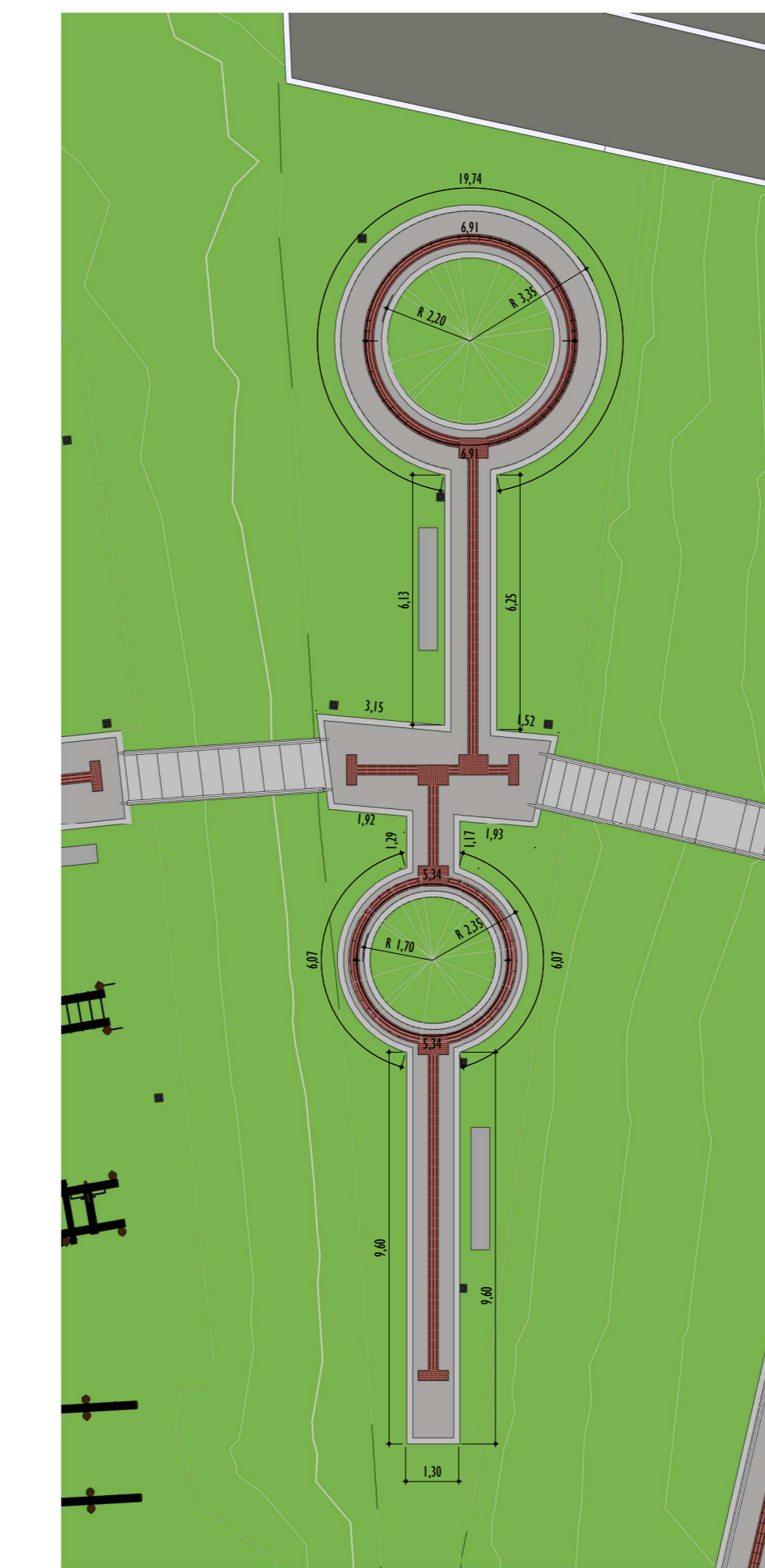
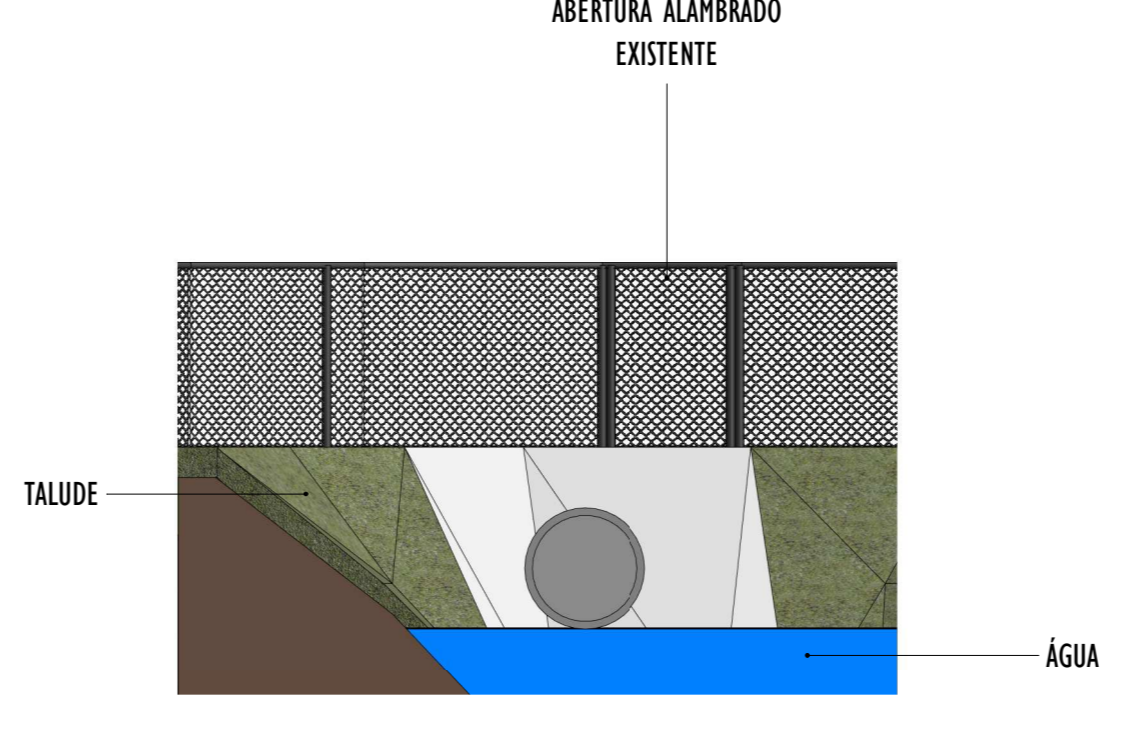
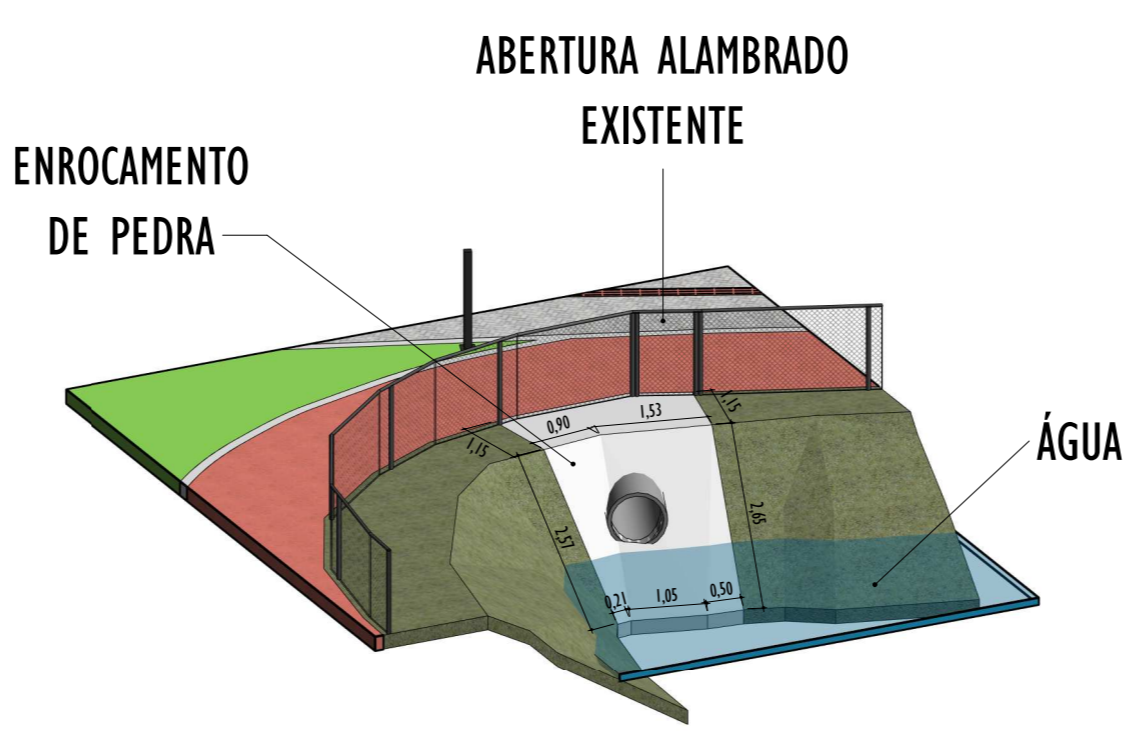
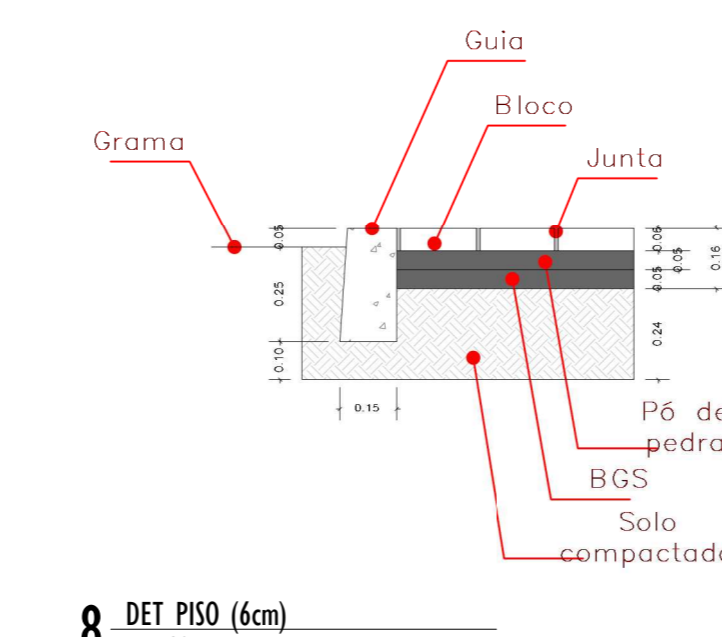
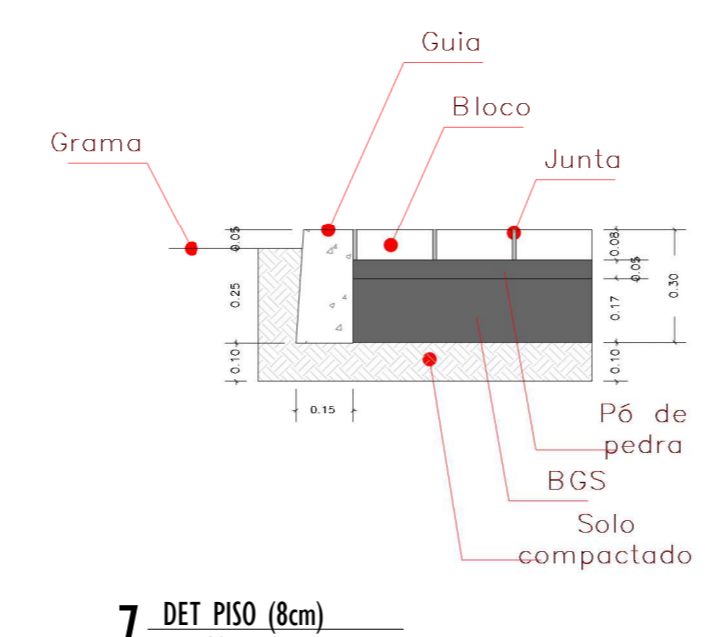


LEGENDA

	PISO INTERTRAVADO (8cm)	1.114,70 m <sup>2</sup>
	PISO INTERTRAVADO (6cm)	225,56 m <sup>2</sup>
	PROJEÇÃO ESCADA	135,90 m <sup>2</sup>
	GUIA	840,04 m
	ALAMBRADO QUADRA (h= 4,00m)	16,12 m
	ALAMBRADO LAGO (h= 1,20m)	29,83 m
	GUARDA-CORPO E CORRIMÃO	204,40 m
	TUBO 400mm	24 m
	PISO TÁTIL	441,25 m
	BOCA DE LEÃO	2 un.
	BANCO	15 un.
	BRINQUEDO	6 un.

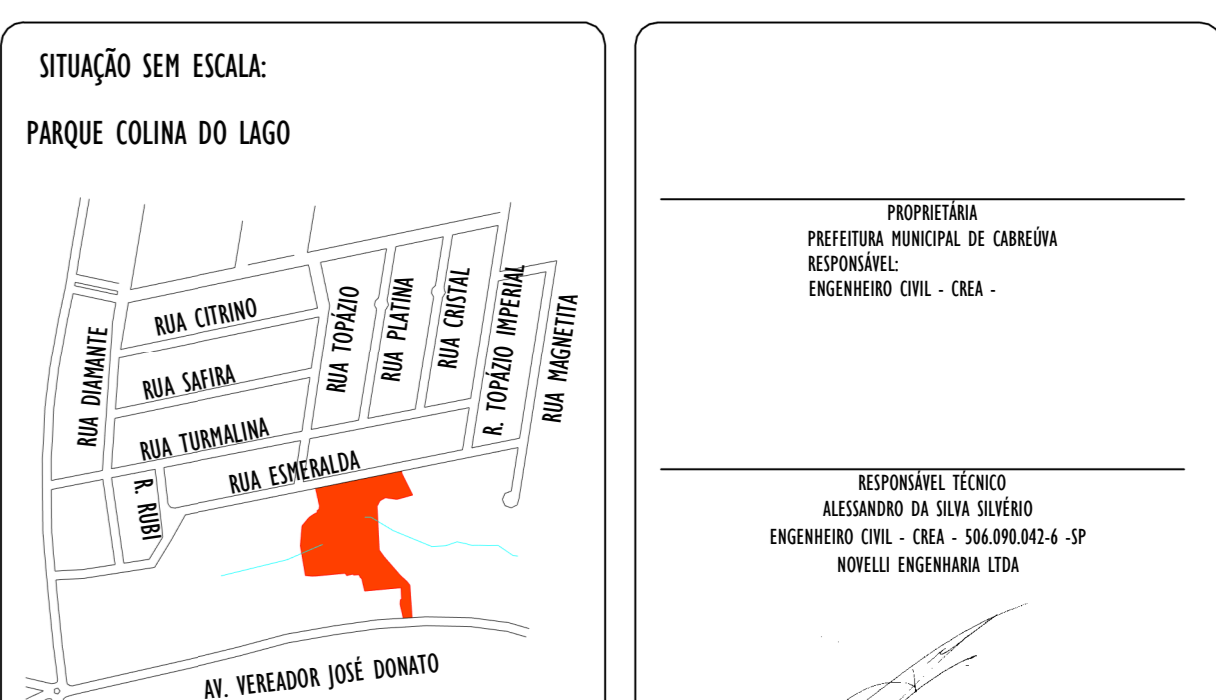


	GRAMADO	2434,49 m <sup>2</sup>
	ÁREA DE PINTURA	430,95 m <sup>2</sup>



REVITALIZAÇÃO DE PRAÇA NO PARQUE COLINA FOLHA 3/5

PROJETO DE DETALHES CONSTRUTIVOS  
 LOCAL: CABREÚVA - SP  
 ENDEREÇO: BAIRRO COLINA, RUA ESMERALDA, S/N.  
 PROPRIETÁRIO: PREFEITURA MUNICIPAL DE CABREÚVA



COORDENADAS: -23.25.9014300205457, -47.05463866678957

CAMPUS:  
 PROPOSTA: PREFEITURA MUNICIPAL DE CABREÚVA  
 RESPONSAVEL: ENGENHEIRO CIVIL - CREA -  
 RESPONSÁVEL TÉCNICO: PREFEITURA MUNICIPAL DE CABREÚVA  
 ENGENHEIRO CIVIL - CREA -  
 ARQUITETO ENGENHEIRO - CREA -  
 ARQUITETO ENGENHEIRO - CREA -